





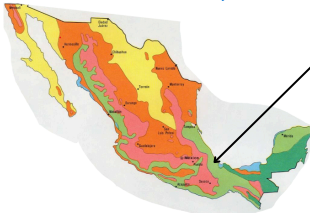


What have the Ancient Mayans given us?



Vegetation

-  Broadleaf evergreen forest
-  Broadleaf deciduous and needleleaf evergreen forest predominant; some tall grass
-  Broadleaf evergreen and deciduous forest predominant; some grass and shrubs
-  Semiarid grassland, with scattered shrubs and cacti
-  Desert scrub; some low grass
-  Marsh and swamp, including mangrove



Country: Canada
City: Toronto

Country: USA
City: Chicago

Country: Mexico
City: Mexico City

Country: Peru
Capital City: Lima

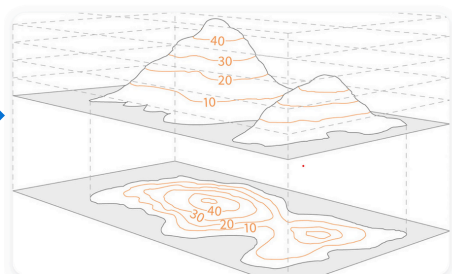
Country: Brazil
Capital City: Brasilia















Country: Argentina
Capital City: Buenos Aires

Country: USA
City: New York









Country: USA
Capital: Washington

Contours are lines on a map that connect points of equal elevation, providing a visual representation of the land's shape and height. They are used to show the terrain, including hills, valleys, and mountains, on a flat map.



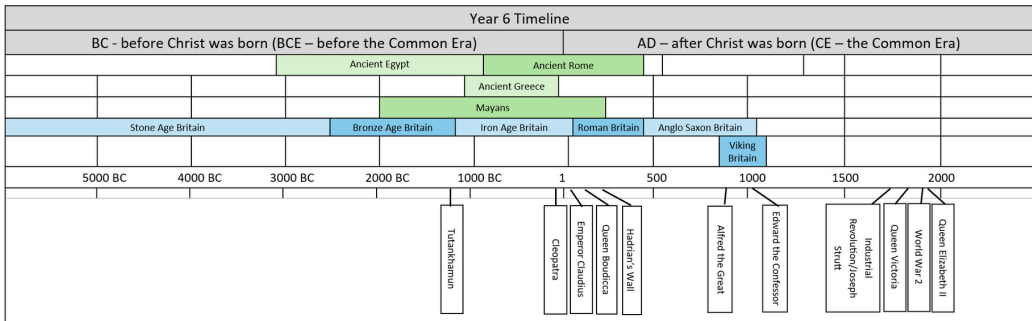
 land	 mass	 contour lines
 equatorial	 climate zones	
123,000  population	 settlements	
 natural resources	 scaled	 sketch
 comparative	 data	 human
		 geography

Things the Mayans invented

 irrigation	 ancient	 cities	 chocolate
 calendar	 system	 agriculture	 writing



Mayan glyphs are a system of writing used by the ancient Maya civilization of Mesoamerica.



 Maya	 Haab
 Classical period	 Resources
 continuity	 Codex
 Glyph	 Chichen Itza
 city-state	 Ancient

Primary Sources


vs

Secondary Sources

A piece of evidence created by someone at the time of the event.

Examples include:

- Letters
- Diaries
- Original photographs
- Government records
- Autobiographies
- Artifacts
- Some speeches
- And more...



Information created by someone who was not present at an event, after an event happened.

Examples include:

- Newspaper articles
- Textbooks
- Biographies
- TV Documentaries
- Non-original photographs
- Encyclopedias
- Dictionaries
- And more...

